

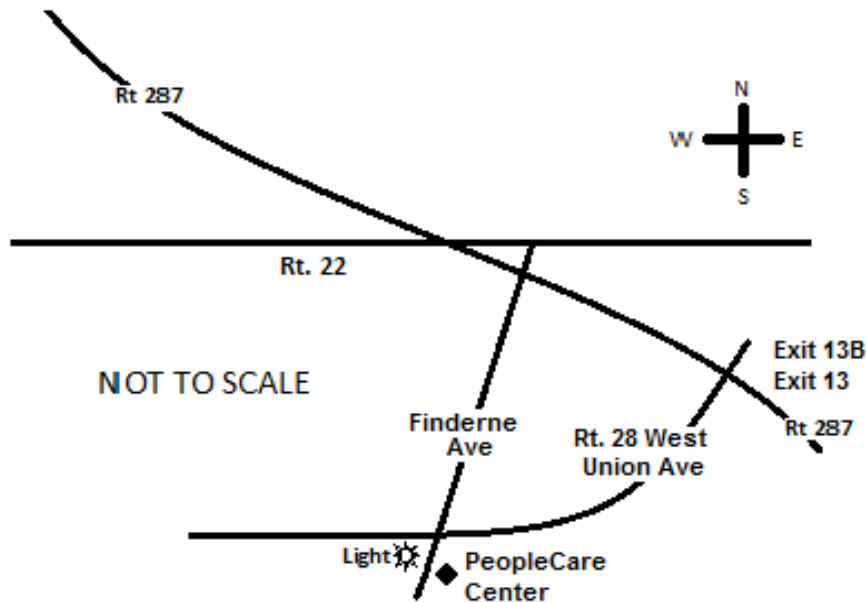
The NNJSDA and member club maps have been compiled in this annual supplemental booklet. Please keep the maps handy for easy reference until the new *Grand Square* map supplement is distributed next year. Please notify the editor of any changes needed to your club's map page (editor@nnjsda.org). **Check all directions in advance for possible construction detours!**

<u>Location</u>	<u>Page</u>
NNJSDA:	
PeopleCare Center, Bridgewater	2
St. Aloysius Church, Caldwell	3
Senior House, Montville	4
AleMo Squares.....	5
Bee Sharps	6
Belles & Beaux.....	7
Circle Eights.....	7
Cross Trail Squares.....	8
FAD Squares.....	9
Five Clubs	15
Hi Taws (on hiatus)	
Hunterdon Flutterwheels	10
Kittatinny Rangers	11
Lakeland Squares	12
Middletown Ramblers.....	13
Motiv8ors	14
Reelers.....	15
RocklandRockytops.....	16
Rutgers Promenaders	17
Times Squares	18
Western Wheelers/Hix & Chix	9, 19
Y Squares	20

This map supplement is online at nnjsda.org/grand_square.

NNJSDA

PeopleCare Center
120 FINDERNE AVE., BRIDGEWATER, NJ 08807
Cell for dance: 908-763-4593



Directions:

Note: Use the third driveway past the Union Avenue intersection to enter the front semi-circular drive. Follow it around the building to the rear parking lot. Entrance is in the center at the glass doors. All other doors are kept locked at night.

From Route 287 Southbound: Take exit 13. Turn right onto Route 28 West (Union Avenue), drive 1.0 miles, and turn left at light onto FINDERNE Avenue. PeopleCare Center is the third driveway on the left.

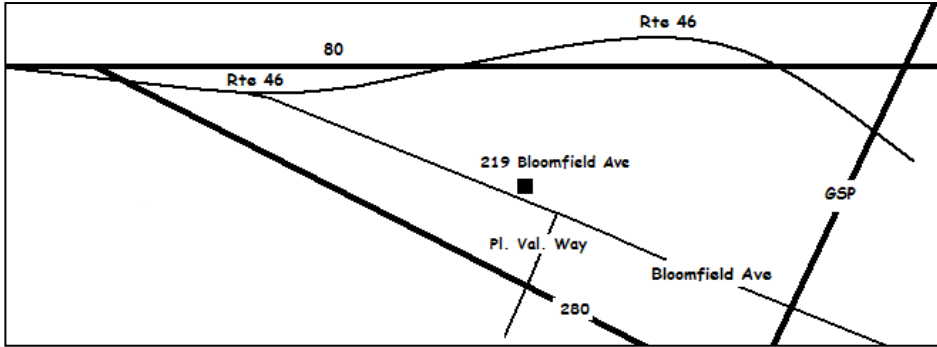
From Route 287 Northbound: Take exit 13B. Merge onto Route 28 West (Union Avenue), drive 1.4 miles, and turn left at light onto FINDERNE Avenue. PeopleCare Center is the third driveway on the left.

From Route 22 Westbound: Take Foothill Road exit toward FINDERNE Avenue. Turn right onto FINDERNE Avenue and drive 0.4 miles to PeopleCare Center on the left (third driveway past light at Union Avenue).

From Route 22 Eastbound: Turn right onto FINDERNE Avenue and drive 0.6 miles to PeopleCare Center on the left (third driveway past light at Union Avenue).

NNJSDA

St. Aloysius Church
219 Bloomfield Ave., Caldwell, NJ 07006
Cell for dance: 908-763-4593



From Garden State Parkway South: Exit 159 (Rt. 80 West toward Paterson). From Rt. 80, take exit 52 (toward Lincoln Park/Fairfield/Caldwells); keep right at fork on ramp and merge onto Lane Rd. Take first right onto Two Bridges Rd./Rt. 613 and go 3.5 miles. Turn left onto Bloomfield Ave./Rt. 506 (just past Clinton Rd.; bank on corner). Church is 1.6 miles on left (next to Grover Cleveland Birthplace).

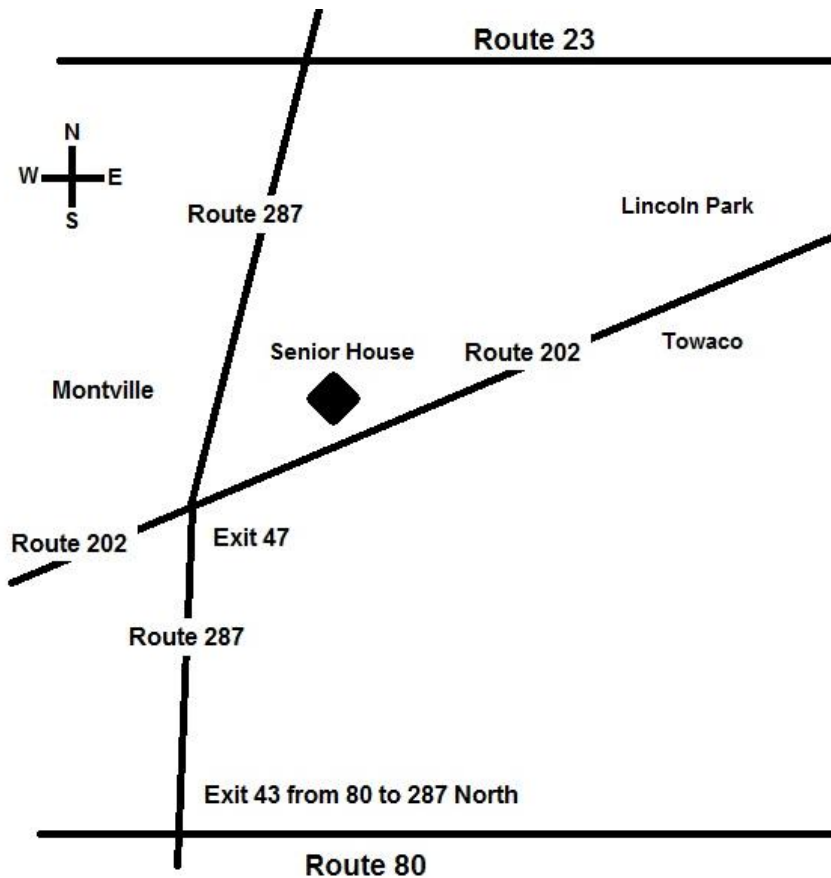
From Route 80 East: Exit 47B, Rt. 46E; 2 miles, bear right onto Bloomfield Ave. (Caldwell). Church is 3 miles on left (next to Grover Cleveland Birthplace).

From Route 280: Exit 7 (Pleasant Valley Way) to end (3 miles). Left onto Bloomfield Ave. Church is 1½ miles on right (next to Grover Cleveland Birthplace).

From Garden State Parkway North: Exit 148 (Bloomfield Ave.); go through first light and bear left under GSP, right at light onto Bloomfield Ave. Church is 5.6 miles on right (next to Grover Cleveland Birthplace).

NNJSDA

Senior House
356 Main Rd. (Rt. 202), Montville, NJ 07045
Cell for dance: 908-763-4593



Directions

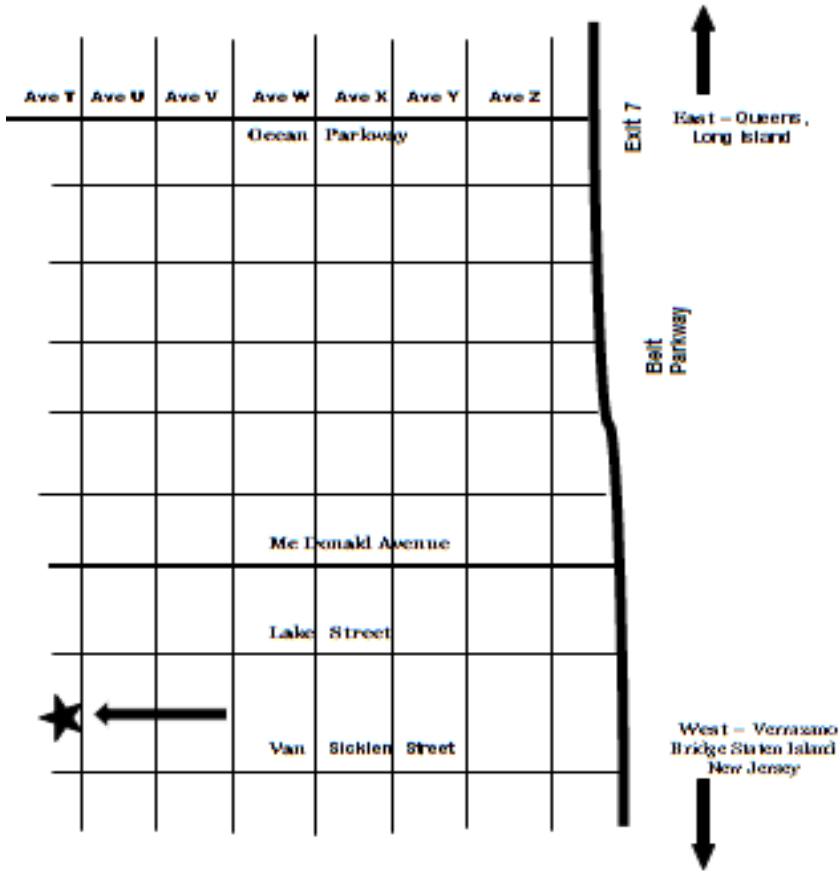
From Routes 80, 46, and 10: Take Route 287 North to Exit 47 (Route 202, Montville). Stay in left lane on exit ramp. Turn left at the light at the end of exit. Senior House is only 1/10 mile on the left. You will pass an office building, then pass the white exterior of the Senior House. Turn left into the driveway and left into the lot.

From Route 23: Take Route 287 South to Exit 47 (Route 202, Montville). Turn right at the light at the end of the exit ramp onto Route 202 North and go straight through the next light. Senior House is only 1/10 mile on the left past the light. You will pass an office building, then pass the white exterior of the Senior House. Turn left into the driveway and left into the lot.

Note: If you get to the Exxon Station on Route 202, you have gone too far!

AleMo Squares

Saints Simon and Jude Lower Church
295 Avenue T (between Lake and Van Sicklen Sts.), Brooklyn, NY 11223
Cell for dance: 917-517-0870



Directions from Staten Island via I-278 (Verrazano Bridge):

Take Belt Parkway East to exit 7.

Left onto Ocean Parkway.

Left onto Avenue T.

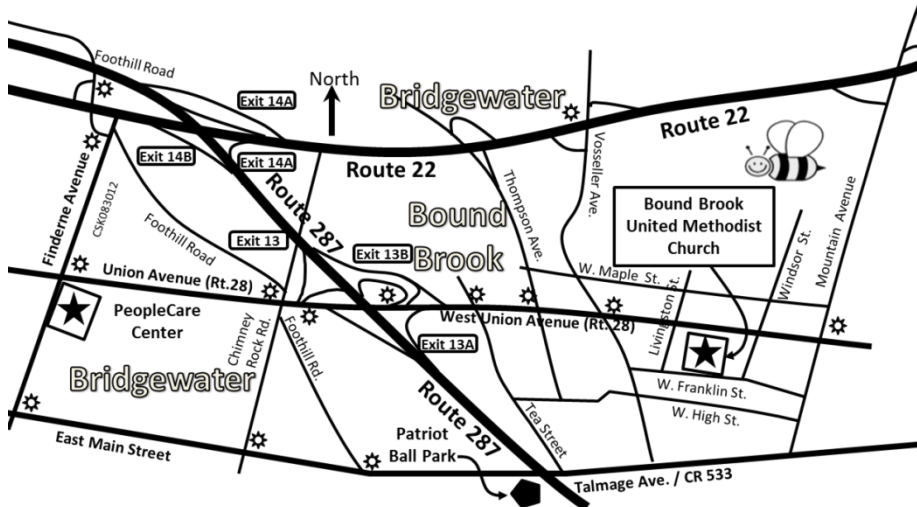
Sts. Simon and Jude Church is on the left (295 Avenue T).

Parking lot is next to church.

Take elevator from parking lot downstairs to Lower Church where we meet.

Bee Sharps

Bound Brook United Methodist Church
150 Union Ave. (Rt. 28), Bound Brook, NJ 08805
Cell for dance: 908-566-7580



DIRECTIONS:

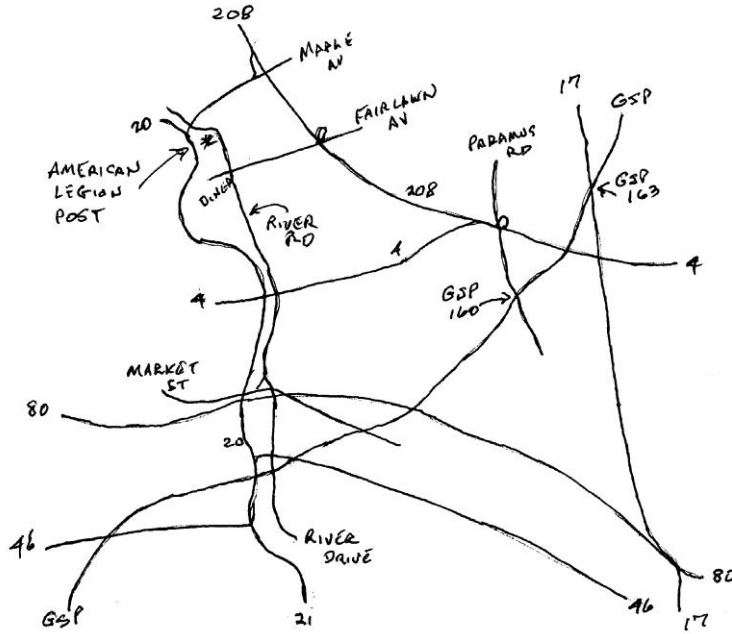
From Rt. 22 East and West: Take Vosseller Ave. exit toward Bound Brook. Turn left at the light onto Union Ave. (Rt. 28 East). ► Go 2/10 mile and turn right onto Livingston St. Turn left into the first driveway/church parking lot.

From Rt. 287 South: Take exit 13 for Union Ave. (Rt. 28 East) toward Bound Brook/ Somerville. Turn left at the light for Union Ave. East. Proceed through 4 lights. After the 4th light, follow from ► above.

From Rt. 287 North: Take exit 13A for Union Ave. (Rt. 28 East) toward Bound Brook. Proceed through 3 lights. After the 3rd light, follow from ► above.

Please note: Dance hall, “Asbury Hall,” is just behind the church.

Belles & Beaux	Circle Eights
Cell for dance: 201-424-2030	Cell for dance: 201-694-7797
American Legion 17-08 River Rd., Fair Lawn, NJ 07410	



Directions:

Garden State Parkway Northbound – Exit 160 to Paramus Road. Left at light to Fair Lawn. Exit across bridge to Route 4 West/Route 208 North. Follow ** below.

Garden State Parkway Southbound – Exit 163 onto Route 17 South, then exit onto Route 4 West. Follow ** below.

Route 17 – Exit onto Route 4 West. Follow ** below.

****Route 4 Westbound** – Keep right to merge onto Route 208 North toward Oakland. Exit onto Fair Lawn Avenue West. At 2nd light (Empress Diner), turn right onto River Road. In two blocks, turn left at cannon into parking lot.

Route 80 – Exit 61 toward Route 507/Elmwood Park. From eastbound, turn left; from westbound, turn right onto River Drive (becomes River Road). Two blocks after light at Empress Diner/Fair Lawn Avenue, turn left at cannon into parking lot.

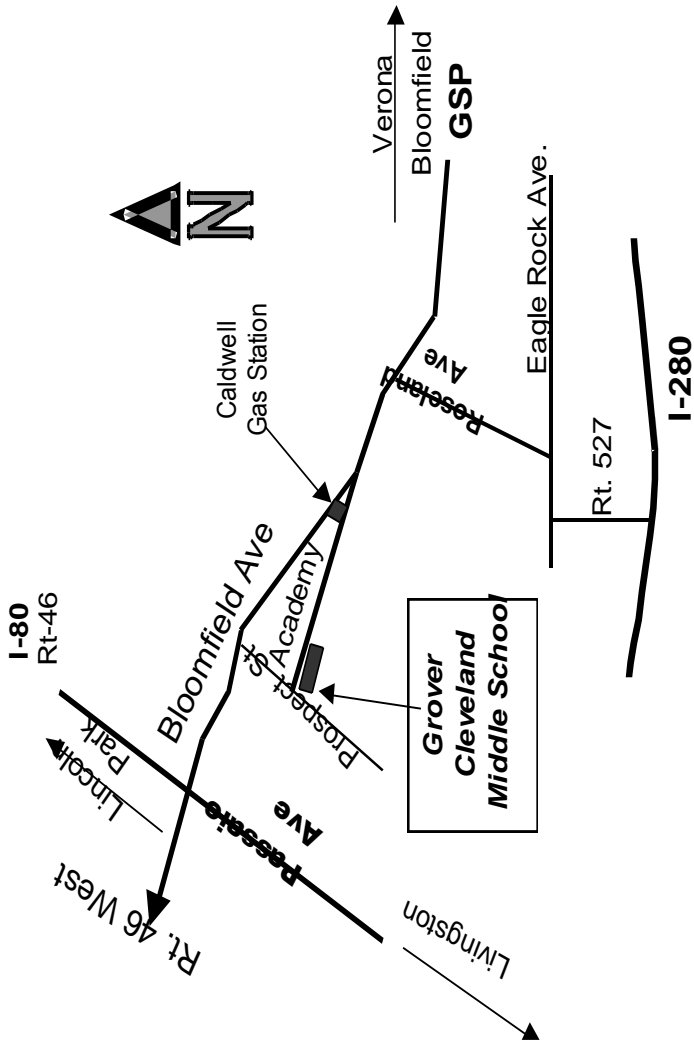
Route 46 Eastbound – Pass Route 20. Exit onto Route 507 North-Ridgewood.

Route 46 Westbound – Exit onto Route 507 and stay right for North-Ridgewood. From either direction, take River Drive (becomes River Road). Two blocks after light at Empress Diner/Fair Lawn Avenue, turn left at cannon into parking lot.

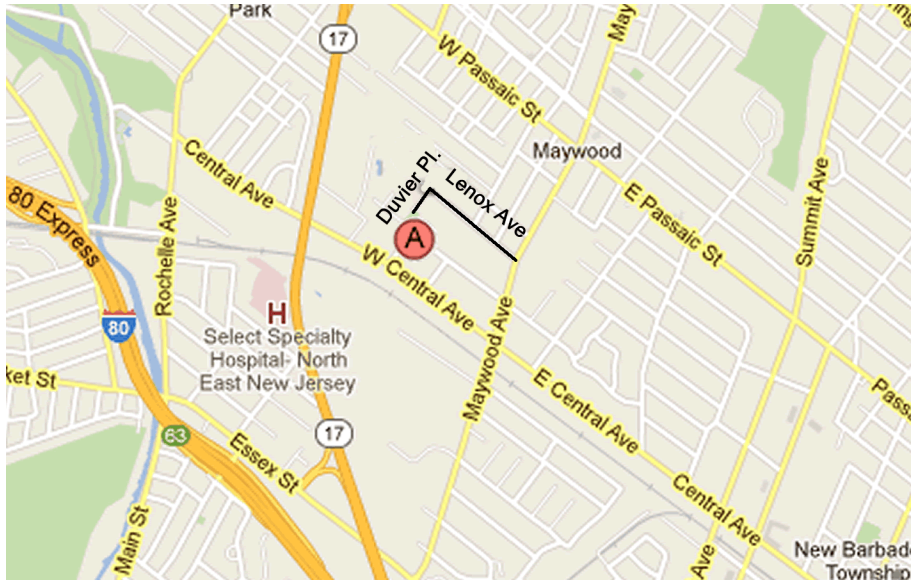
Route 208 Southbound – Exit onto Maple Avenue South-Paterson/Hawthorne. Turn right at 2nd stop sign onto Maple Avenue South. Turn left at 1st light (before bridge) onto River Road. Just past ShopRite, turn right at cannon into parking lot.

Cross Trail Squares

Grover Cleveland Middle School
36 Academy Rd., Caldwell, NJ 07006
Cell for dance: 973-618-9025



FAD Squares	Western Wheelers/Hix & Chix
Cell for dance: 201-388-6314	Cell for dance: 201-852-7514
Maywood Recreation Center 346 Duvier Pl., Maywood, NJ 07607	



Directions:

Route 80 Eastbound – Exit 63 (toward Route 17-N/Rochelle Park/Paramus). At the stop sign, turn left onto Riverview Ave. At the light, turn right onto Essex St. At the third light, turn left onto Maywood Ave. Go 7/10 mile and turn left onto Lenox Ave. Go 2/10 mile and turn left onto Duvier Pl. Turn right into the parking area.

Route 80 Westbound – Exit 64A onto Route 17-N. Follow the directions below for Route 17 North.

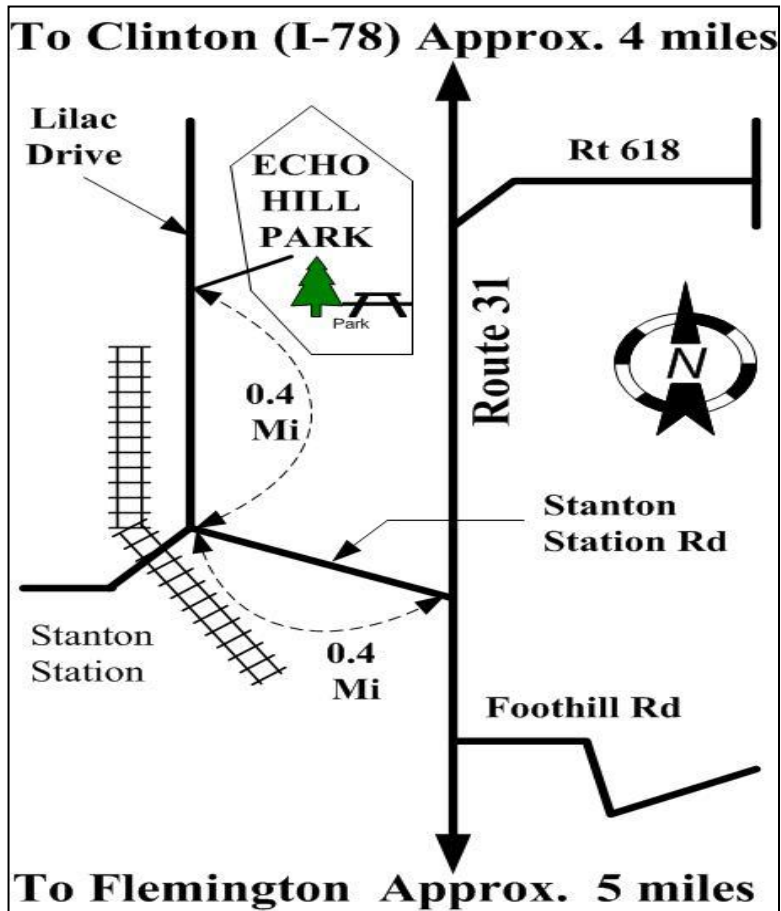
Route 4 Eastbound and Westbound – Exit onto Maywood Ave./Forest Ave. At the light, turn left onto Forest Ave., which becomes Maywood Ave. Go 1 mile and turn right onto Lenox Ave. Go 2/10 mile and turn left onto Duvier Pl. Turn right into the parking area.

Route 17 Southbound – Exit onto Route 4-E. Follow the directions above.

Route 17 Northbound – Exit onto Essex St./Maywood/Saddlebrook. At the light, go straight onto Maywood Ave. Go 7/10 mile and turn left onto Lenox Ave. Go 2/10 mile and turn left onto Duvier Pl. Turn right into the parking area.

Hunterdon Flutterwheels

Echo Hill Park Lodge
43 Lilac Dr., Flemington, NJ 08822
Cell for dance: 908-328-3875



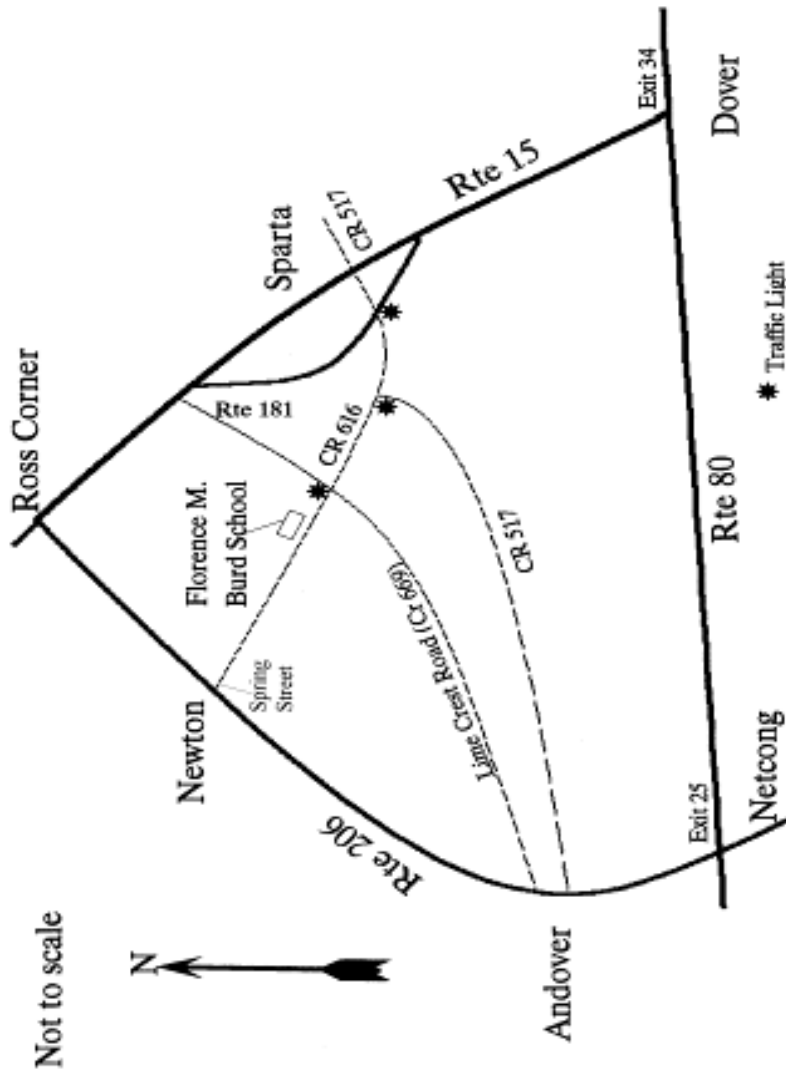
Directions:

FROM CLINTON and I-78: Take Route 31 SOUTH 4.8 miles to **Stanton Station Road**. Turn RIGHT and travel 0.4 miles. Turn RIGHT just before the railroad tracks, onto **Lilac Drive**. Travel 0.4 miles to the entrance of Echo Hill Park.

FROM FLEMINGTON: Take Route 31 NORTH 5.6 miles. Take a jughandle LEFT onto **Stanton Station Road** and travel 0.4 miles. Turn RIGHT just before the railroad tracks, onto **Lilac Drive**. Travel 0.4 miles to the entrance of Echo Hill Park.

Kittatinny Rangers

Florence M. Burd School
219 Newton-Sparta Rd., Newton, NJ 07860
Cell for dance: 973-229-2401



Lakeland Squares

Good Shepherd Episcopal Church
9 Two Bridges Rd., Towaco, NJ 07082
Cell for dance: 973-229-0698

From Route 80 westbound:

Take Exit 52 toward Lincoln Park/Fairfield/the Caldwells.
Keep right at the fork in the ramp and merge onto Lane Rd.
In .07 miles, turn left onto Two Bridges Rd./Rt. 613.
Two Bridges Rd. becomes Pine Brook Rd.
Turn left to stay on Pine Brook Rd.
Pine Brook Rd. becomes Two Bridges Rd. again.
Turn left into the Good Shepherd parking lot, just before Two Bridges Rd. ends
in a T-intersection.

From Route 80 eastbound and Route 287 northbound:

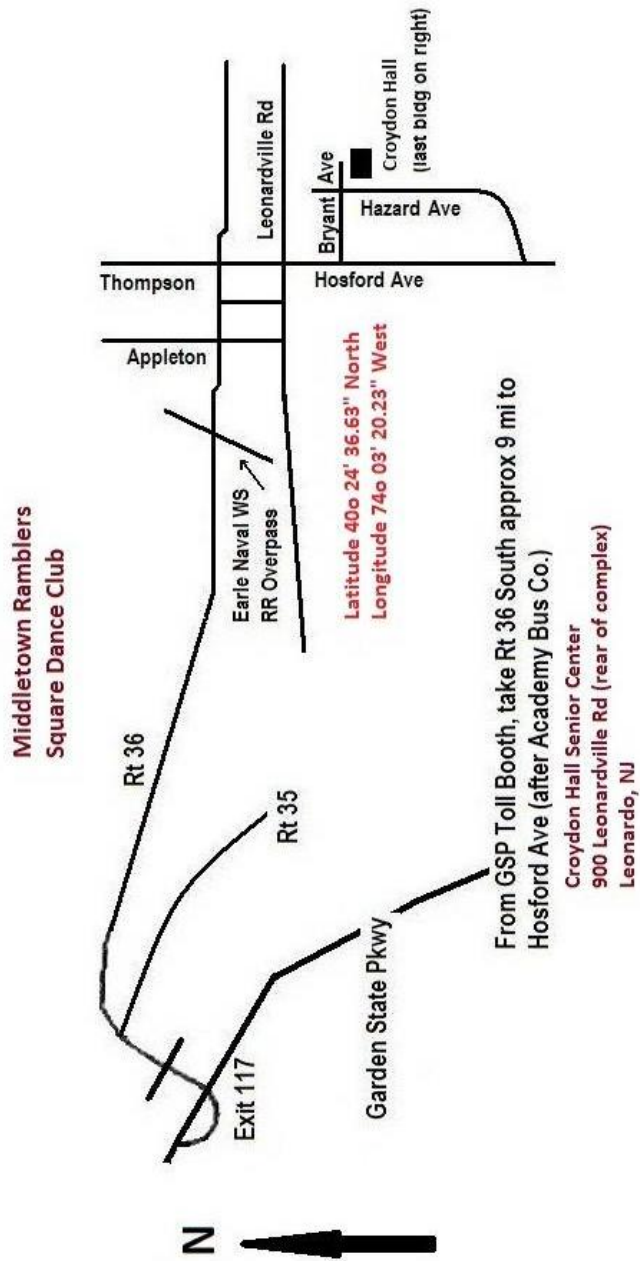
From Rt. 80, take Exit 43 onto Rt. 287 north.
Take Exit 47 toward Montville/Lincoln Park.
Turn left at the traffic light onto Main Rd./Rt. 202.
Drive about 1.4 miles, passing the Montville Senior House on the left.
*Turn right onto White Hall Rd./Rt. 655, going under the railroad bridge.
(Notice "The Episcopal Church Welcomes You" sign.)
Drive one block to the traffic light and turn right onto Pine Brook Rd. (another
Episcopal Church sign).
Drive one block and turn left onto Two Bridges Rd.
Turn right into the Good Shepherd parking lot, which is just beyond the church.

From Route 23 (northwest of Riverdale):

Take Rt. 287 south to Exit 47 toward Montville/Lincoln Park.
Turn right at the traffic light onto Main Rd./Rt. 202.
Drive about 1.2 miles, passing the Montville Senior House on the left.
*Follow directions in section above.

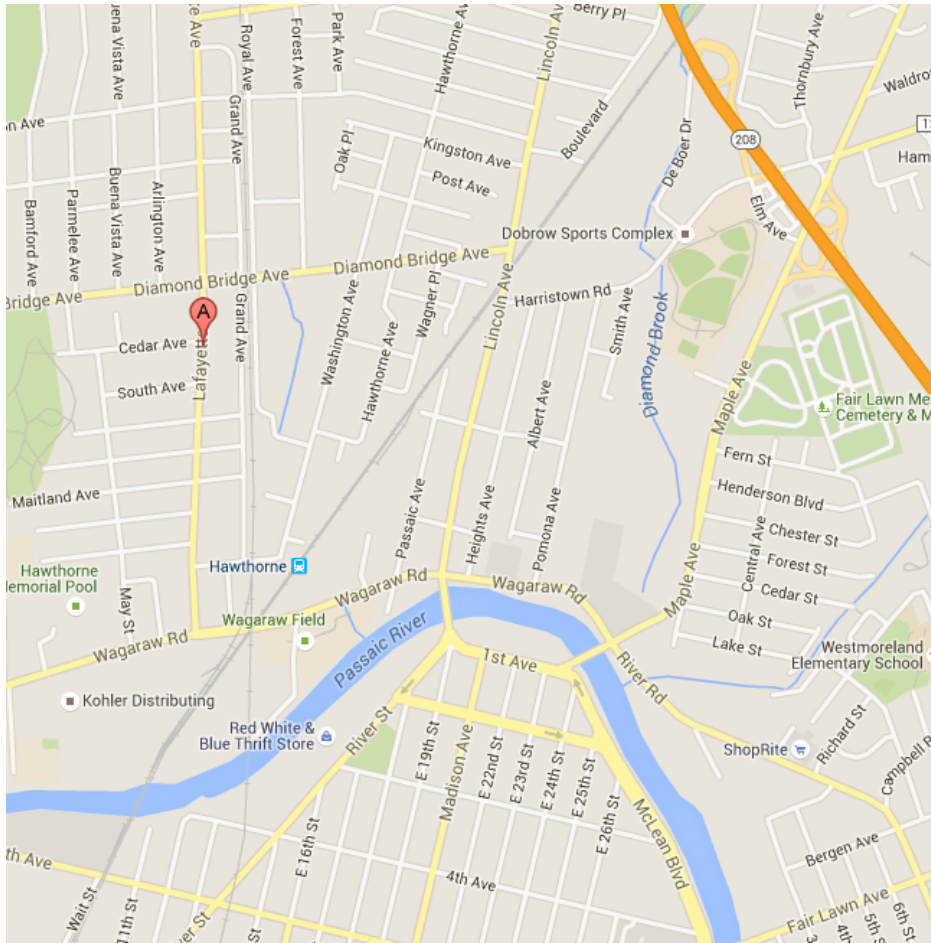
Middletown Ramblers

Croydon Hall, 900 Leonardville Rd., Leonardo, NJ 07737
Cell for dance: 732-319-8920



Motiv8ors

St. Clement's Episcopal Church
271 Lafayette Ave., Hawthorne, NJ 07506
Cell for dance: 914-320-0626, 551-206-7905

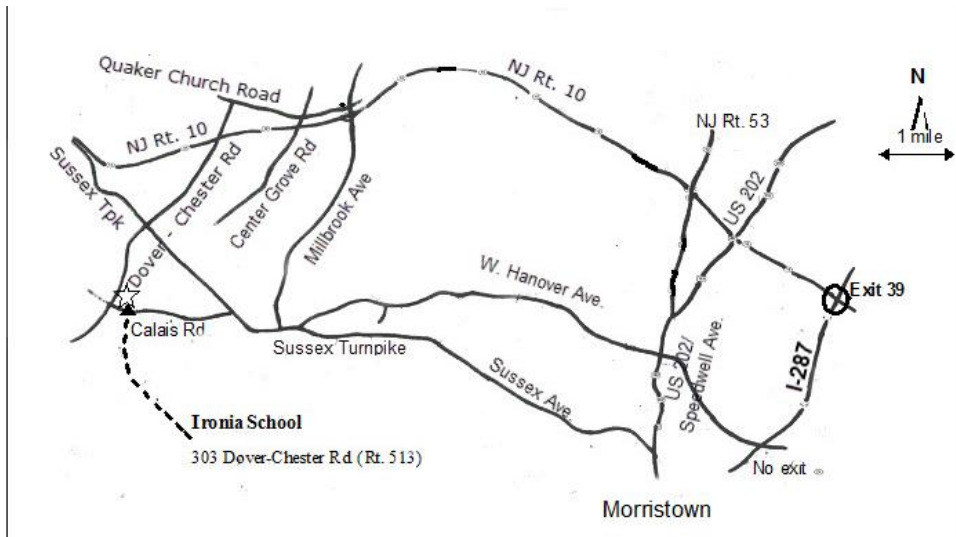


From Route 208 going north – Take exit for Maple Ave. south and turn right onto Maple Ave. At light, turn right onto Wagaraw Rd. At second light, turn right onto Lafayette Ave. St. Clement's is the second church on the right.

From Route 20 [McLean Blvd.] – At the end, turn left onto 1st Ave. Make first right over bridge onto Lincoln Ave. At first light, turn left onto Wagaraw Rd. At first light, turn right onto Lafayette Ave. St. Clement's is the second church on the right.

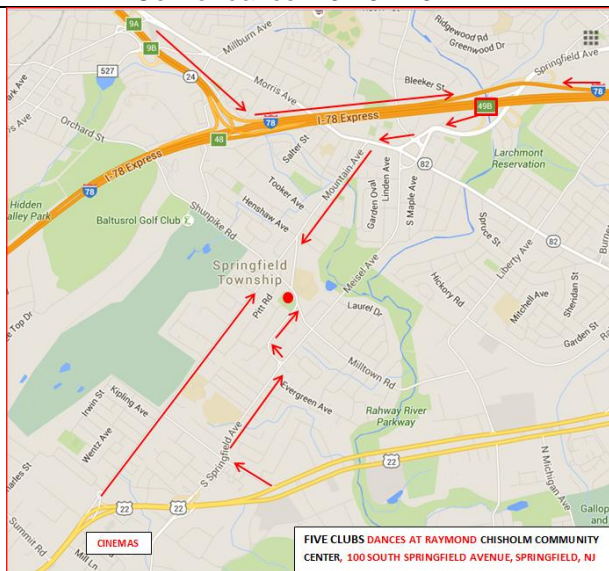
Reelers

Ironia School
303 Dover-Chester Rd. (Rt. 513), Randolph, NJ 07869
Cell for dance: 929-373-3537



Five Clubs

Chisholm Community Center
100 S. Springfield Ave. (at Shunpike Rd.), Springfield, NJ 07081
Cell for dance: 732-574-3427



RocklandRockytops

Congers Community Center, 6 Gilcrest Rd., Congers, NY 10920

Cell for dance: 914-450-2724

From the Palisades Parkway, Northbound:

1. Take Exit 5N toward NY-303 N/Orangeburg. Go 7.6 miles.
2. *Turn left at the light after the town of Congers road sign onto Gilcrest Rd. (For reference, the road on the right is Highway Ave.) Go 0.1 miles.
3. The Congers Lake Memorial Park sign and driveway are on the right.
4. Enter the Congers Community Center by the ramp or small flight of steps, on the left side as you face the building.

From the NY State Thruway, I-87/I-287 North/Westbound:

1. Take Exit 12 toward NY-303/West Nyack. Stay in the far right lane, bearing right, and go 0.3 miles onto Palisades Center Dr. N.
2. Continue 0.1 miles to the light.
3. Turn left onto Route 303/NY-303 N. Go 2.7 miles.
4. Follow directions from #2, * above.

From the NY State Thruway, I-87/I-287 South/Eastbound:

1. Take Exit 12 toward NY-303/West Nyack. Go 0.2 miles.
2. Bear left on ramp. Go 0.1 miles to the light, then turn left onto Palisades Center Dr. and go straight 0.1 miles to the light.
3. Turn left onto Route 303/NY-303 N. Go 2.9 miles.
4. Follow directions from #2, * at top.

From the Garden State Parkway, Northbound:

1. Where the Garden State Parkway N becomes the NY State Thruway N, continue 1.3 miles.
2. Take the I-87 S/I-287 E exit toward New York City. Go 0.4 miles.
3. Merge onto I-87 S/I-287 E/New York Thruway S via the ramp on the left toward Tappan Zee Bridge. Go 4.5 miles.
4. Follow directions immediately above.

Alternate Hall: St. Paul Lutheran Church, 323 South Main St., New City, NY 10956

From the Palisades Parkway, Northbound:

1. *Take Exit 10: N. Middletown Rd./New City/Nanuet. Go 0.1 miles to end of ramp.
2. Turn right onto Germonds Rd. Go 0.7 miles.
3. Turn left onto Route 304/NY-304. Go 0.9 miles.
4. Turn left onto S. Main St. (in front of the Welcome to New City waterfall), then turn right to stay on S. Main St. Go 0.1 miles.
5. Turn left into the entrance to the St. Paul parking lot and proceed to the right, behind the building, to the end, to the door to Fellowship Hall (follow the signs).

From the NY State Thruway, I-87/I-287 North/Westbound or South/Eastbound:

1. +Merge onto Palisades Interstate Parkway N via Exit 13N toward Bear Mountain. Go 1.7 miles.
2. Follow directions from #1, * above.

From the Garden State Parkway, Northbound:

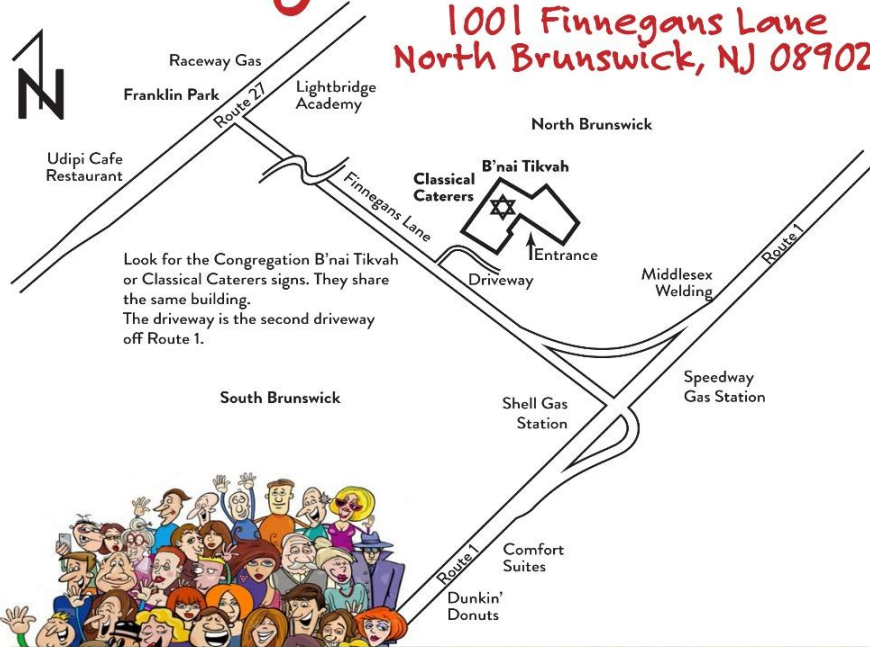
1. Garden State Parkway N becomes NY State Thruway N. Go 1.2 miles.
2. Take the I-87 S/I-287 E exit toward New York City. Go 0.4 miles.
3. Merge onto I-87 S/I-287 E/New York Thruway S via the ramp on the left toward Tappan Zee Bridge. Go 2.7 miles.
4. Follow directions from #1, + above.

Rutgers Promenaders

Congregation B'nai Tikvah
1001 Finnegans Ln., North Brunswick, NJ 08902
Cell for dance: 917-676-6839

Finding B'nai Tikvah

1001 Finnegans Lane
North Brunswick, NJ 08902



Times Squares

PS 3 School, 490 Hudson St., New York, NY 10014
LGBT Center, 208 W. 13th St., New York, NY 10011
CAP21, 18 W. 18th St., New York, NY 10011
Chelsea Studios, 151 W. 26th Street, New York, NY 10001
Pearl Studios, 500 8th Avenue, New York, NY 10018
Cell for dance: 212-749-4291

Regular Dance Locations

-  PS 3
-  LGBT Center
-  CAP 21
-  Chelsea Studios
-  Pearl Studios

PS 3
490 Hudson St.

LGBT Center
208 W. 13th St.

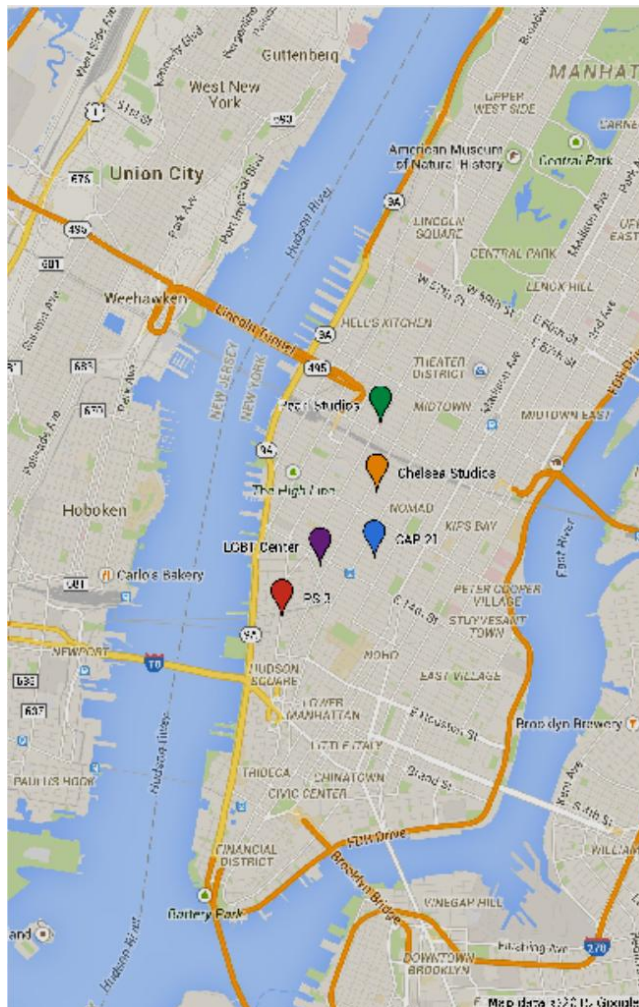
CAP21
18 W. 18th St.

Chelsea Studios
151 W. 26th St.

Pearl Studios
500 8th Ave.

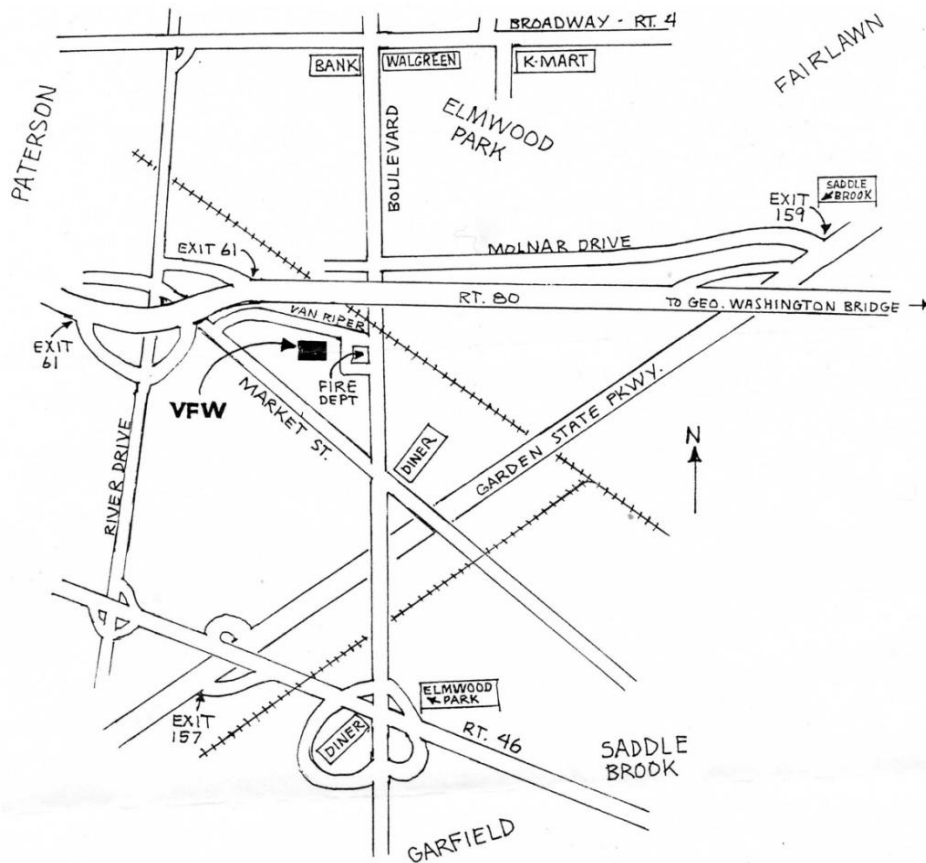
All locations are easily
accessible by public
transportation.

Please check
timesquares.nyc
for up-to-date
information.



Western Wheelers/Hix & Chix

VFW Hall (summer only – see page 9 for fall through spring location)
6 Veterans Place, Elmwood Park, NJ 07407
Cell for dance: Cell for dance: 201-852-7514



Directions:

- From Garden State Parkway North: Exit 157
- From Garden State Parkway South: Exit 159
- From Route 80 East or West: Exit 61
- From Route 46 East or West: Turn onto Boulevard
- From Route 4 East or West: Turn onto Boulevard

Y Squares

Hehnlly School
590 Raritan Rd., Clark, NJ 07066
Cell for dance: 908-612-6677

